



Road safety performance index at local level

*»PIN Talk« in Slovenia
5 December 2008
Ljubljana*

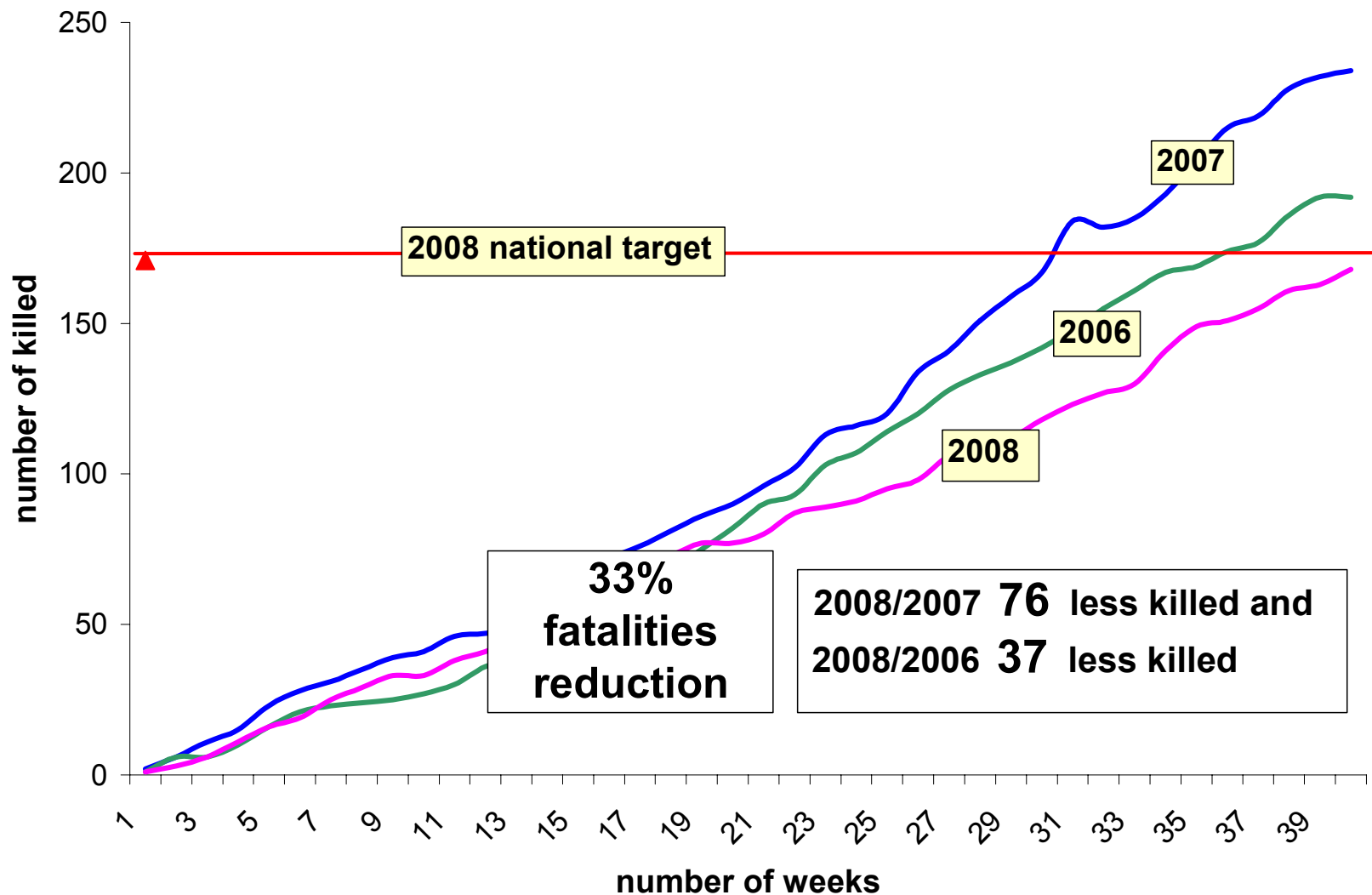
**Tomaž Pavčič, PIN panel member
Ministry of Transport
Slovene Roads Agency**



- *current development of road safety*
- *shares of safety at local level*
- *importance of using PIN to present state of road safety ; diversity of regions*
- *state of road safety at regional level using PIN*



road safety development in Slovenia

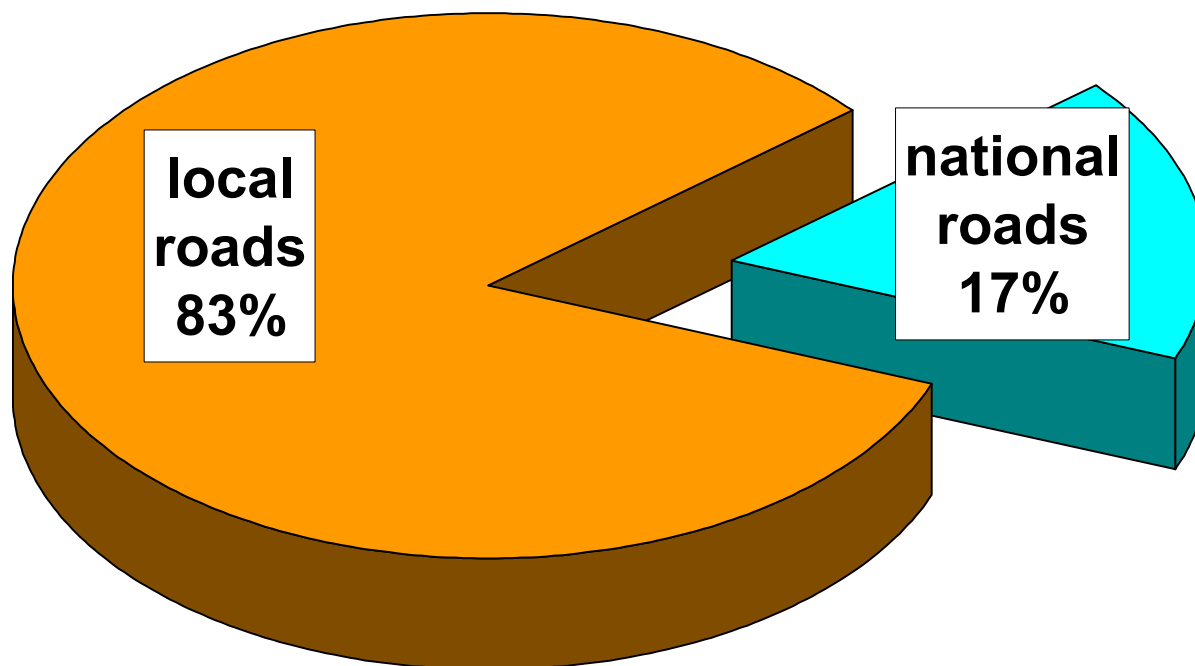




road network

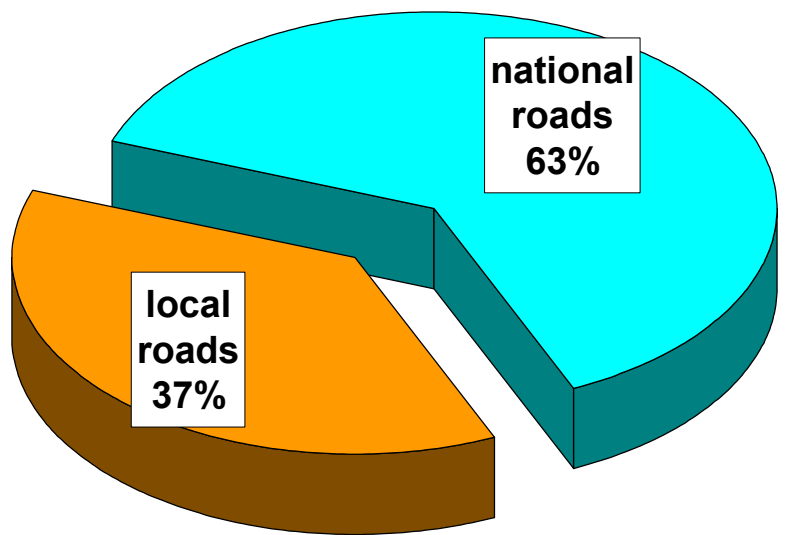
national roads 6.560 km

local roads 32.150 km



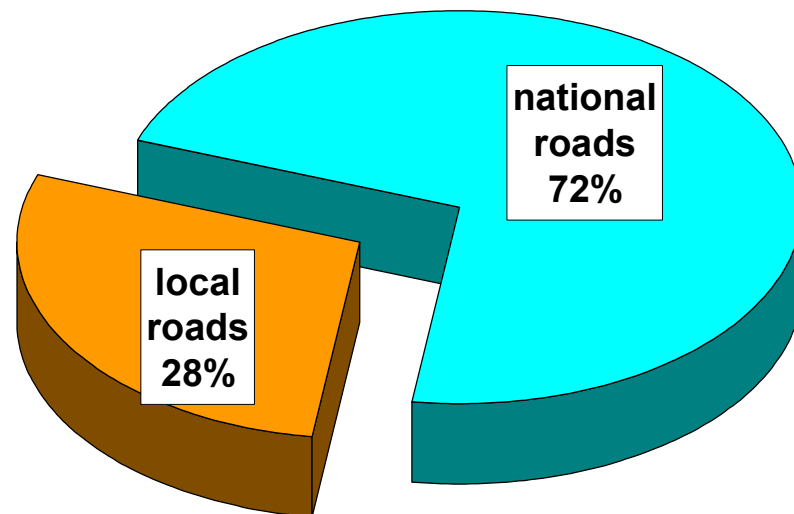


shares of traffic and fatalities on Slovenian roads



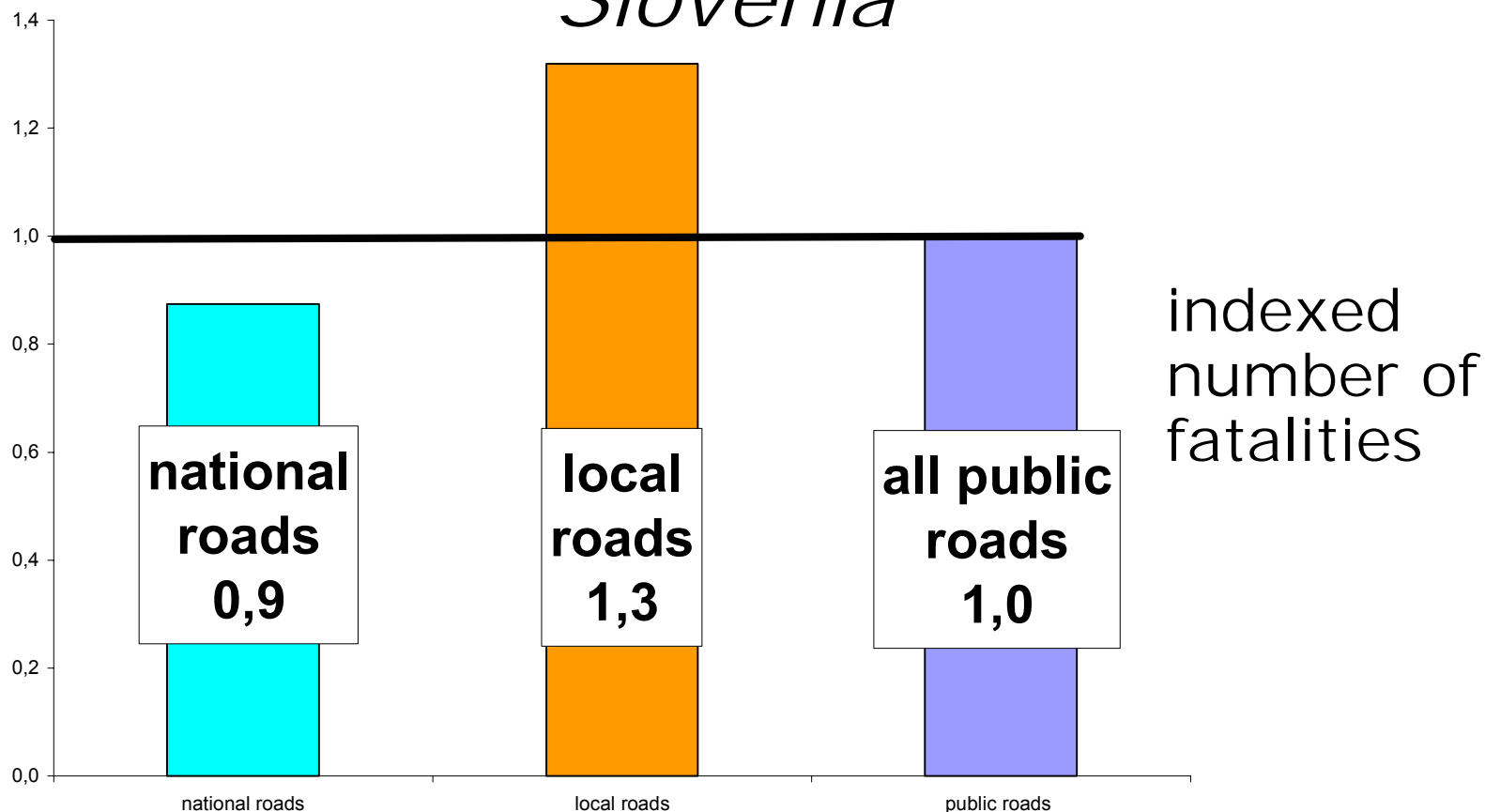
shares of traffic

shares of fatalities





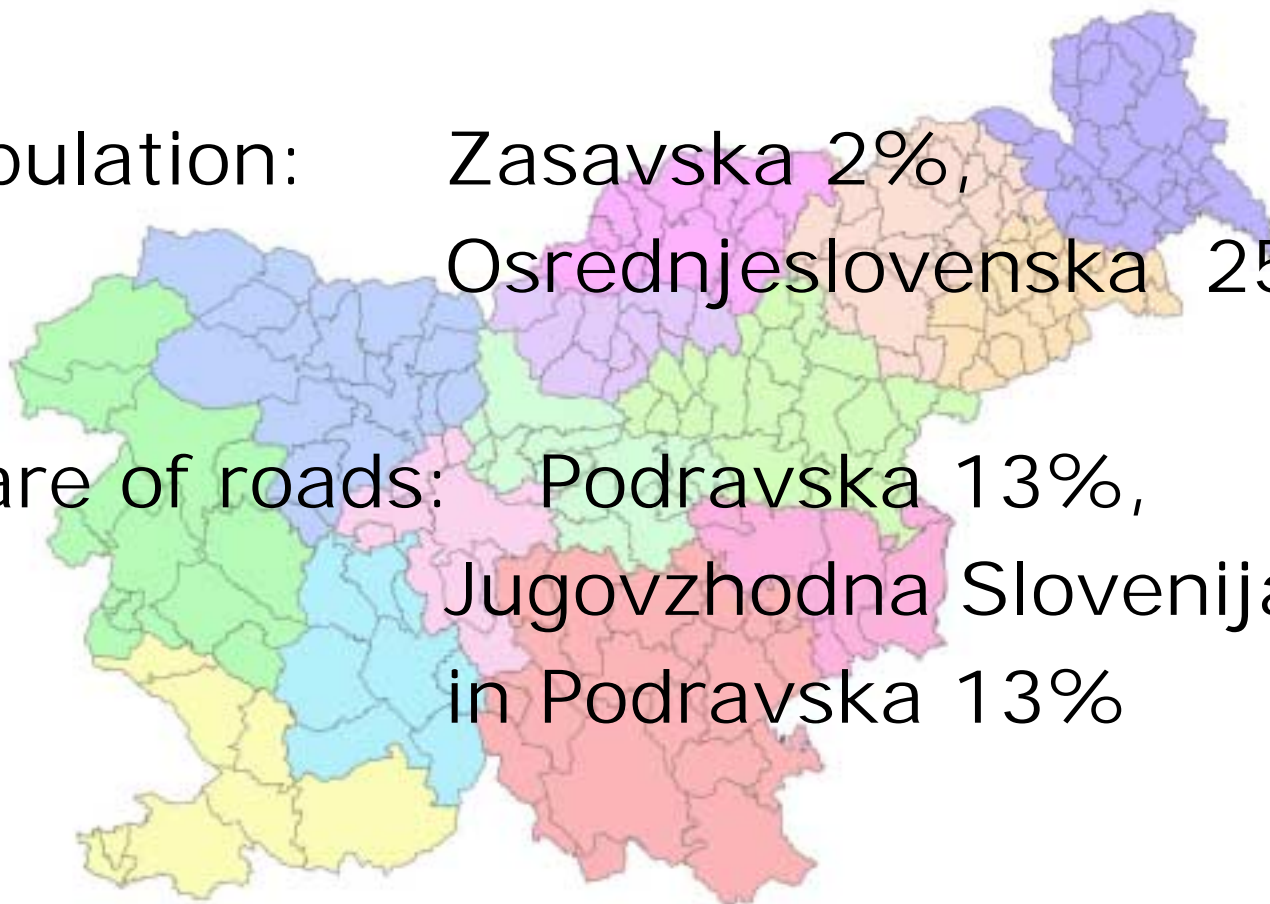
introducing PIN - risk of being killed on roads in Slovenia





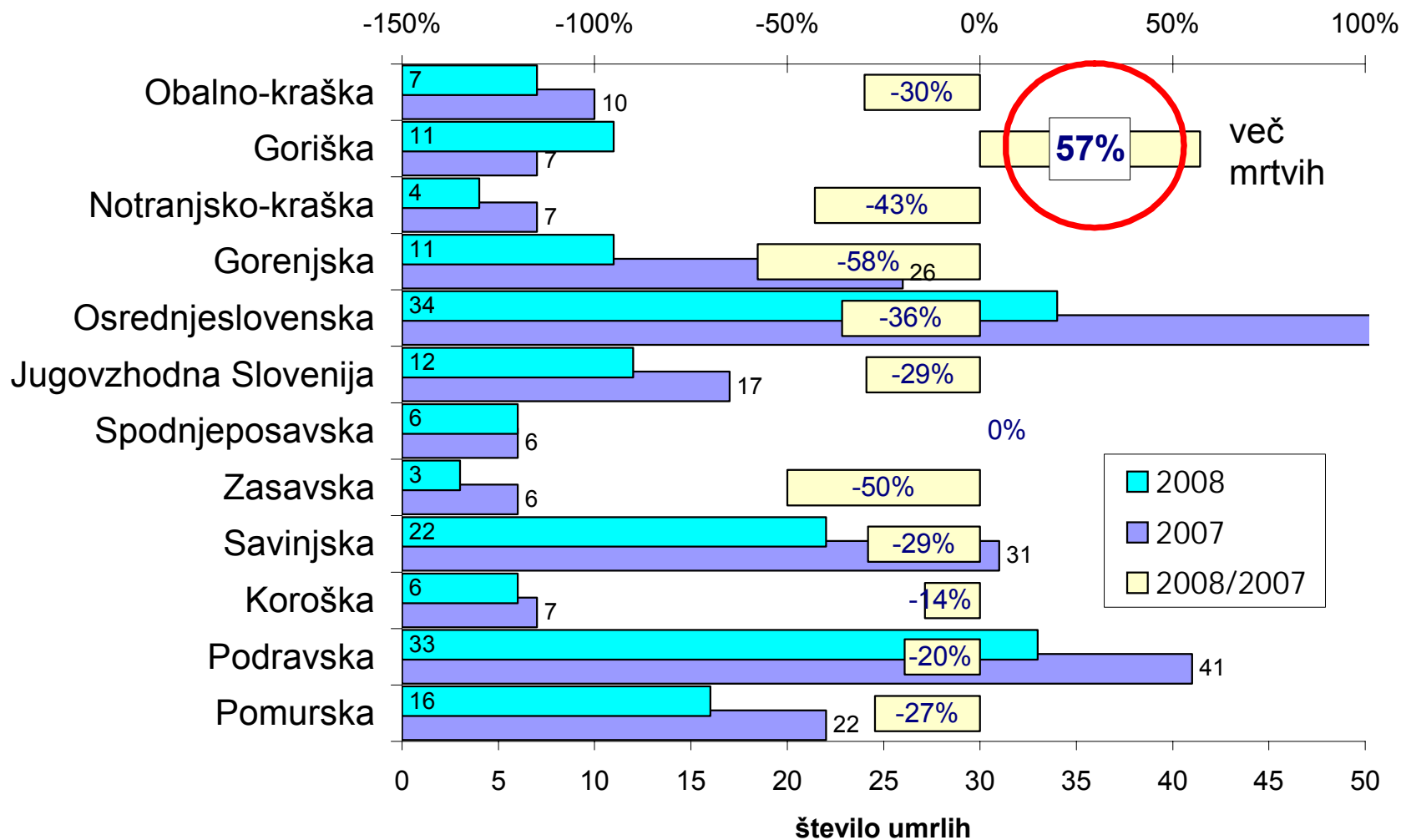
PIN at local level diversity of 12. statistical regions

- population: Zasavska 2%,
Osrednjeslovenska 25%;
- share of roads: Podravska 13%,
Jugovzhodna Slovenija 12%
in Podravska 13%



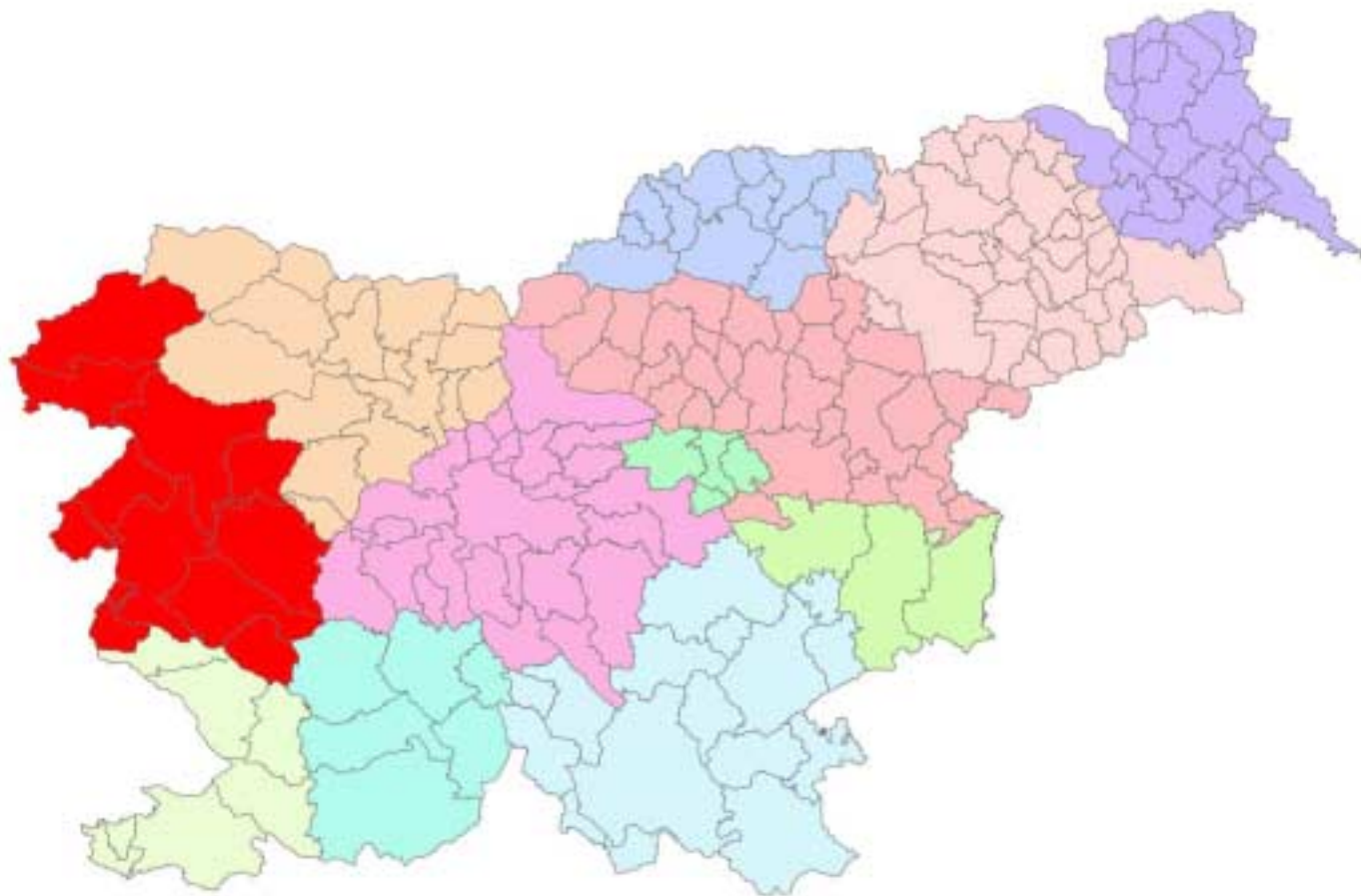


regional fatality trends 2008/2007



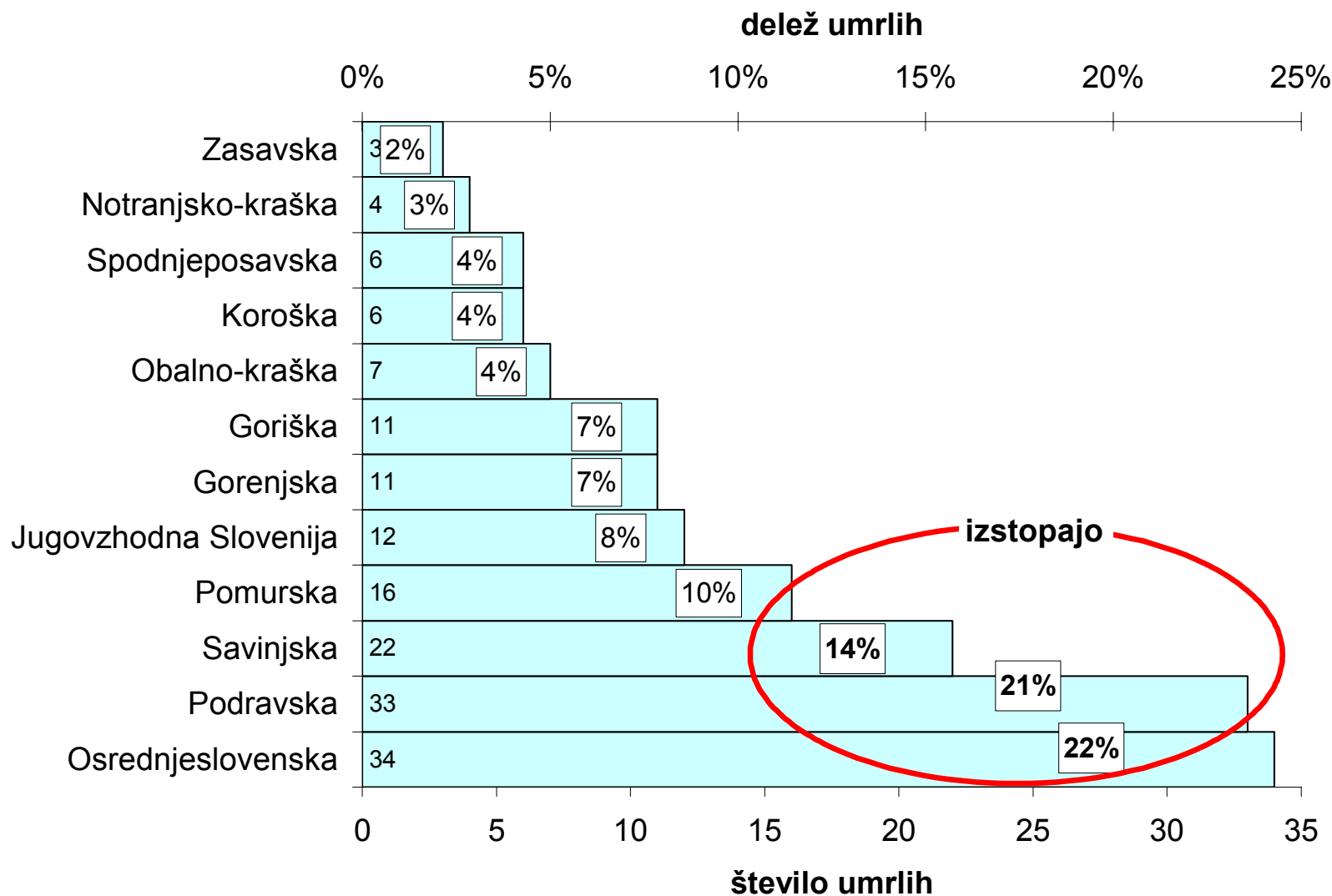


*more fatalities in 2008 in the
Goriška region*





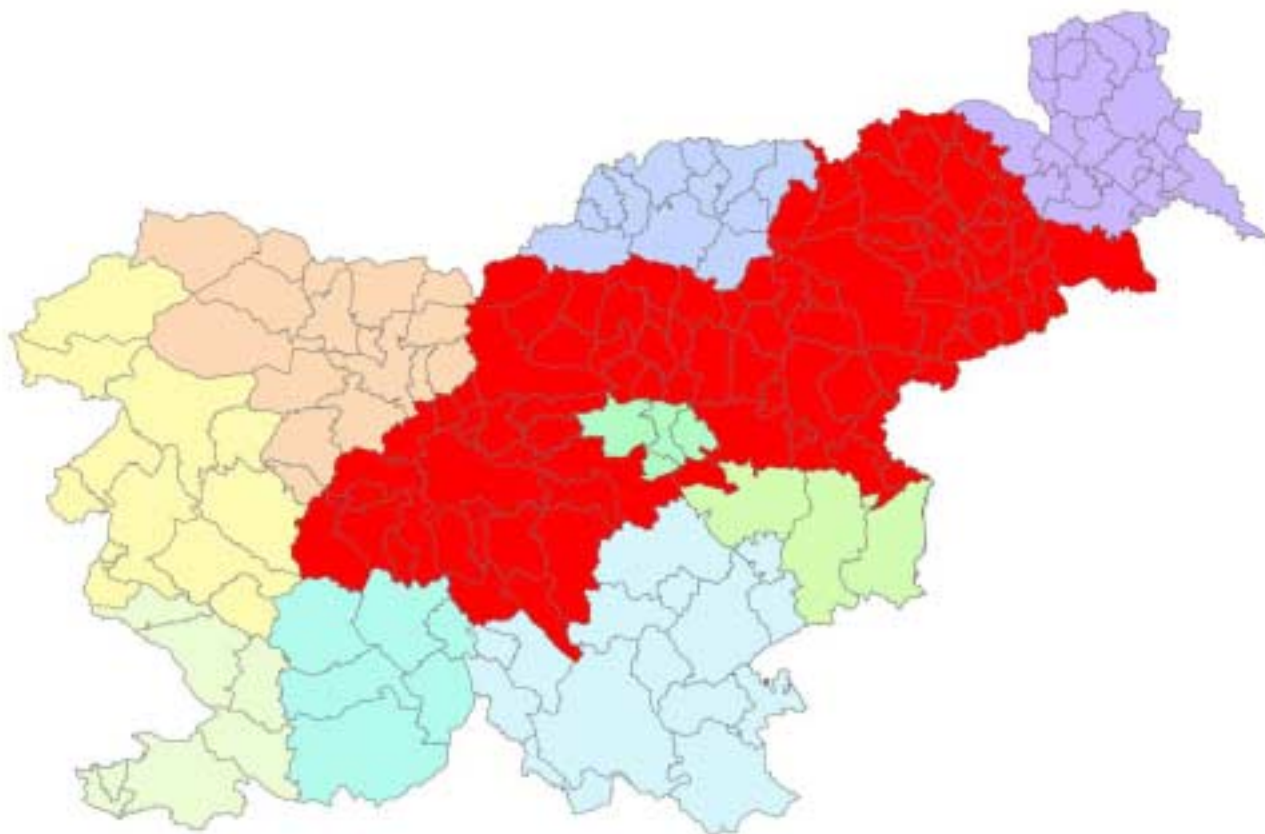
fatalities by regions in 2008





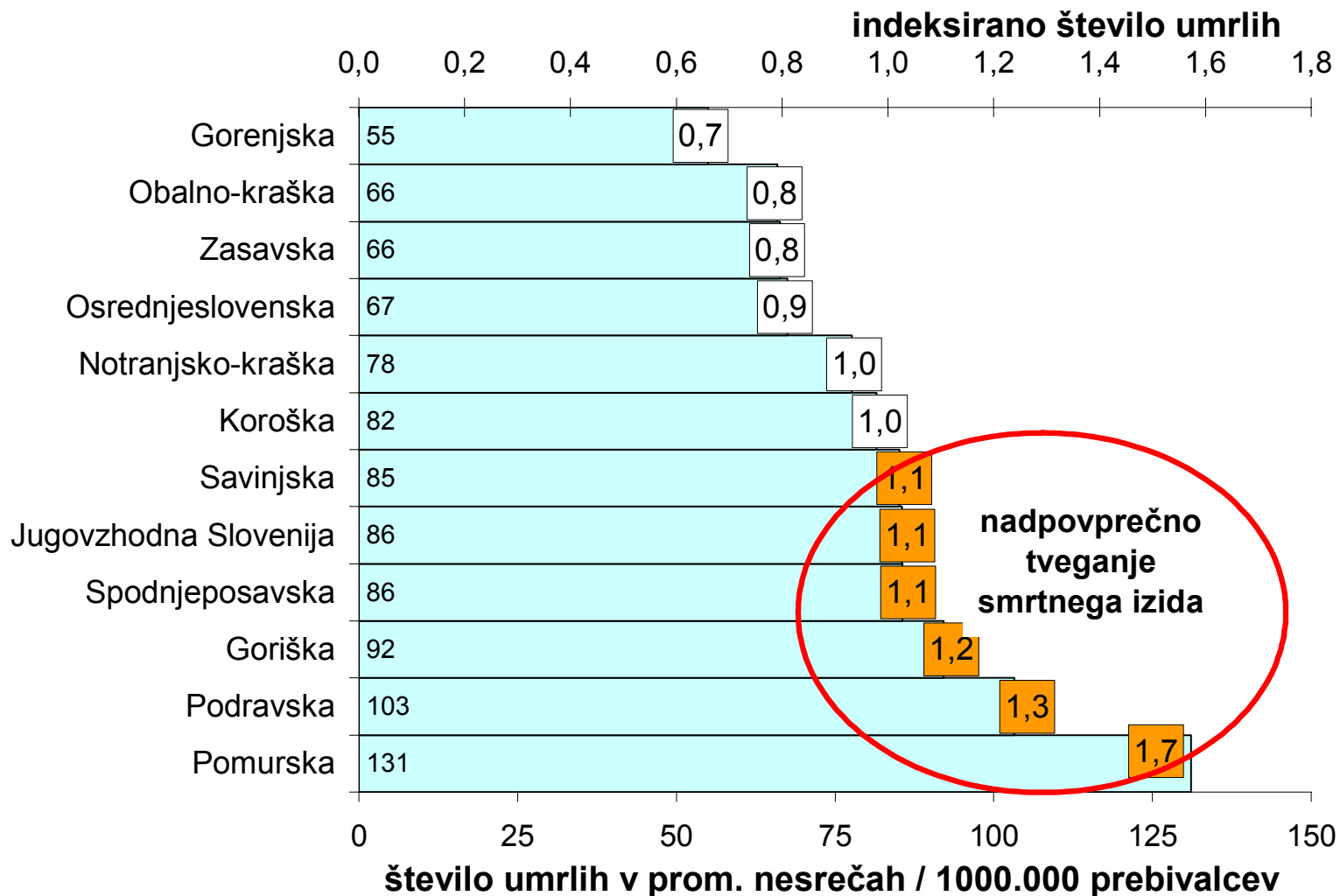
*fatalities by regions
in 2008*

*Osrednjeslovenska 22%
Podravska 21%
Savinjska 14%*





risk of fatality occurrence in road accidents - PIN





risk of fatality occurrence in road accidents - PIN(cont.)

Pomurska 1,7

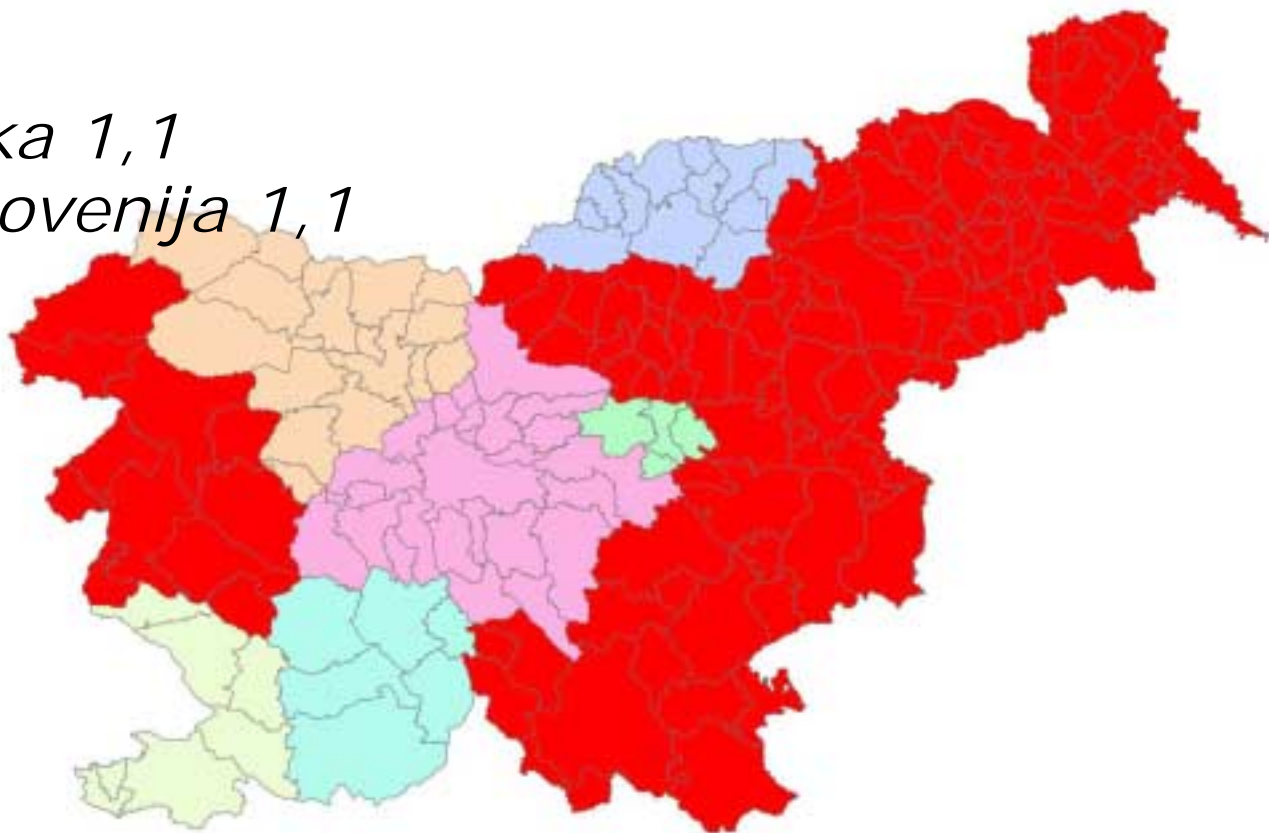
Podravska 1,3

Goriška 1,2

Spodnjeposavska 1,1

Jugovzhodna Slovenija 1,1

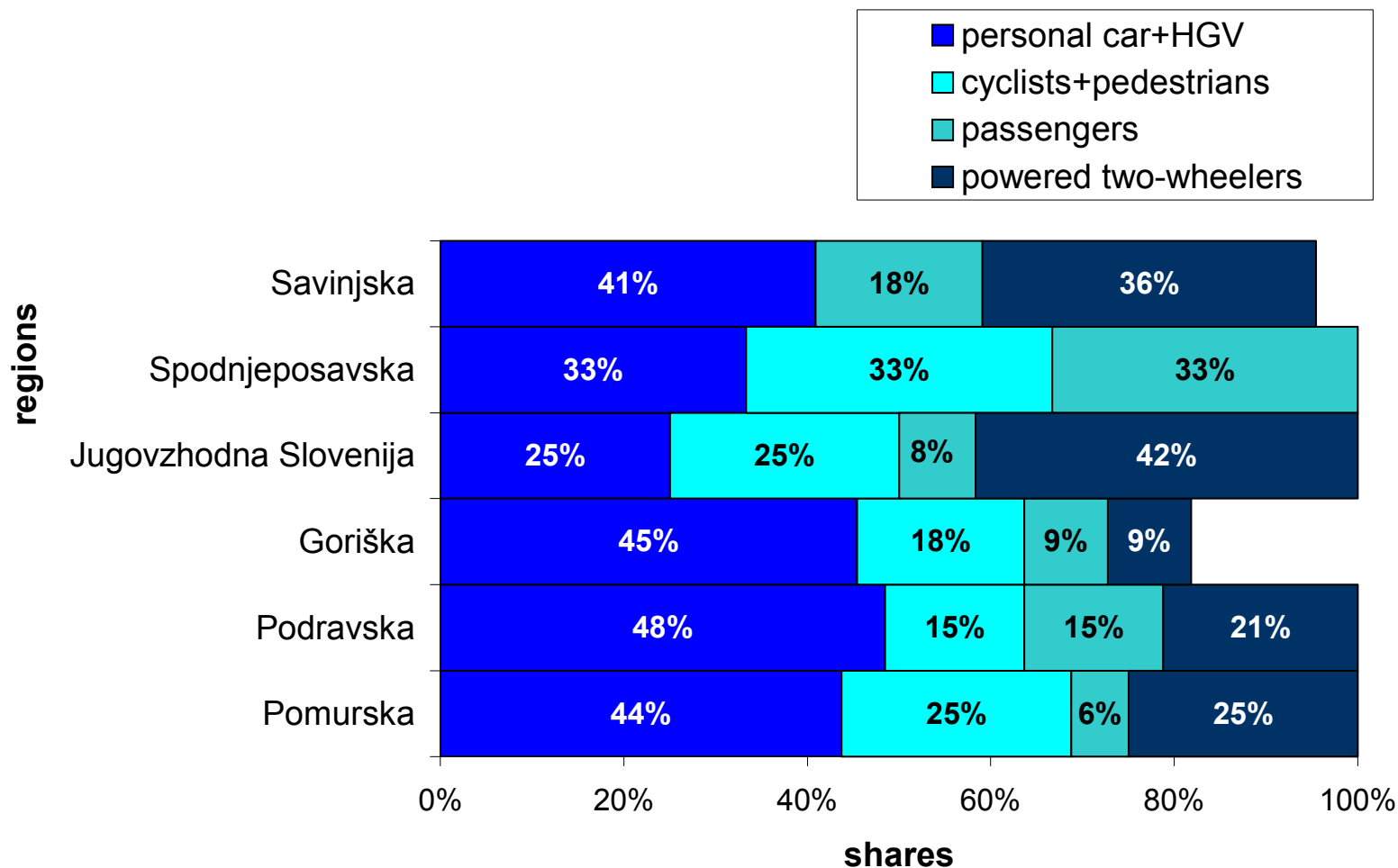
Savinjska 1,1





features of killed traffic participants in unsafe regions

road user groups





Thank you for the attention