

*Dunina – Wąsowicza Street
Cracow Poland*

Cracow University of Technology


Lucas Turczynski

e-mail: lturczynski@gmail.com

Localization



Popular cycle path near tourist attractions



Localization



First problem – lack of mutual visibility, bad visibility of signs




Pedestrians/cyclists
Cyclists/ car drivers



Trees obscure the visibility of signs



Second problem – pedestrians on the crossing for cyclists



Third problem – poor quality of the marking



Poor perception



Fourth problem – illegal parked vehicles



Fifth problem – too high speed in the crossing




How to solve the problem? (some ideas)

- Improving the visibility by removing illegal parking by installation of ballards and a mirror
- Improving the signs and the marking of cycle path
- Changing the surface colour of the cycle path, the street and the pavement
- Installing an island which will make the intersection more narrow
- Decreasing speed to 30km/h
- Rised crossing for cyclist

Campaigning

- Consult my project with professors in the university
- Contact the association of Cyclist in Cracow
- Contact with v-ce president of Cracow who is responsible for cyclists infrastructure
- Talk with the bikers on cycle path
- Contact with inhabitants from the nearest housing estate
- Collect data and statistic



**THANK YOU FOR YOUR
ATTENTION**